

362550 000000

362580 000000

362610 000000

427200 000000

427200 000000

427170 000000

427170 000000

427140 000000

427140 000000

427110 000000

427110 000000

362550 000000

362580 000000

362610 000000

Grassdale Cott

9-18-EP 11

Sink

Ta

Issues

Hoghton Hall

VALLEY ROAD

A

B




C

D

F

G

A

| | |
|---------------------------------------------------------------------------------------|------------------------|
|  | Route to be added |
|  | Other Public Footpaths |
|  | Route to be deleted |



Public Rights of Way
PROW@lancashire.gov.uk
01772 530317

Addition and deletion of part of Public Footpath 11 Hoghton,
Chorley Borough - File No. 804-601

1:450



The digitised Rights of Way information should be used for guidance only as its accuracy cannot be guaranteed. Rights of Way information must be verified on the current Definitive Map before being supplied or used for any purpose.

This Map is reproduced from Ordnance Survey material with the permission of Ordnance Survey on behalf of the controller of Her Majesty's Stationery Office (C) Crown Copyright.
Unauthorised reproduction infringes Crown Copyright and may lead to Prosecution or civil proceedings. Lancashire County Council Licence No. 100023320